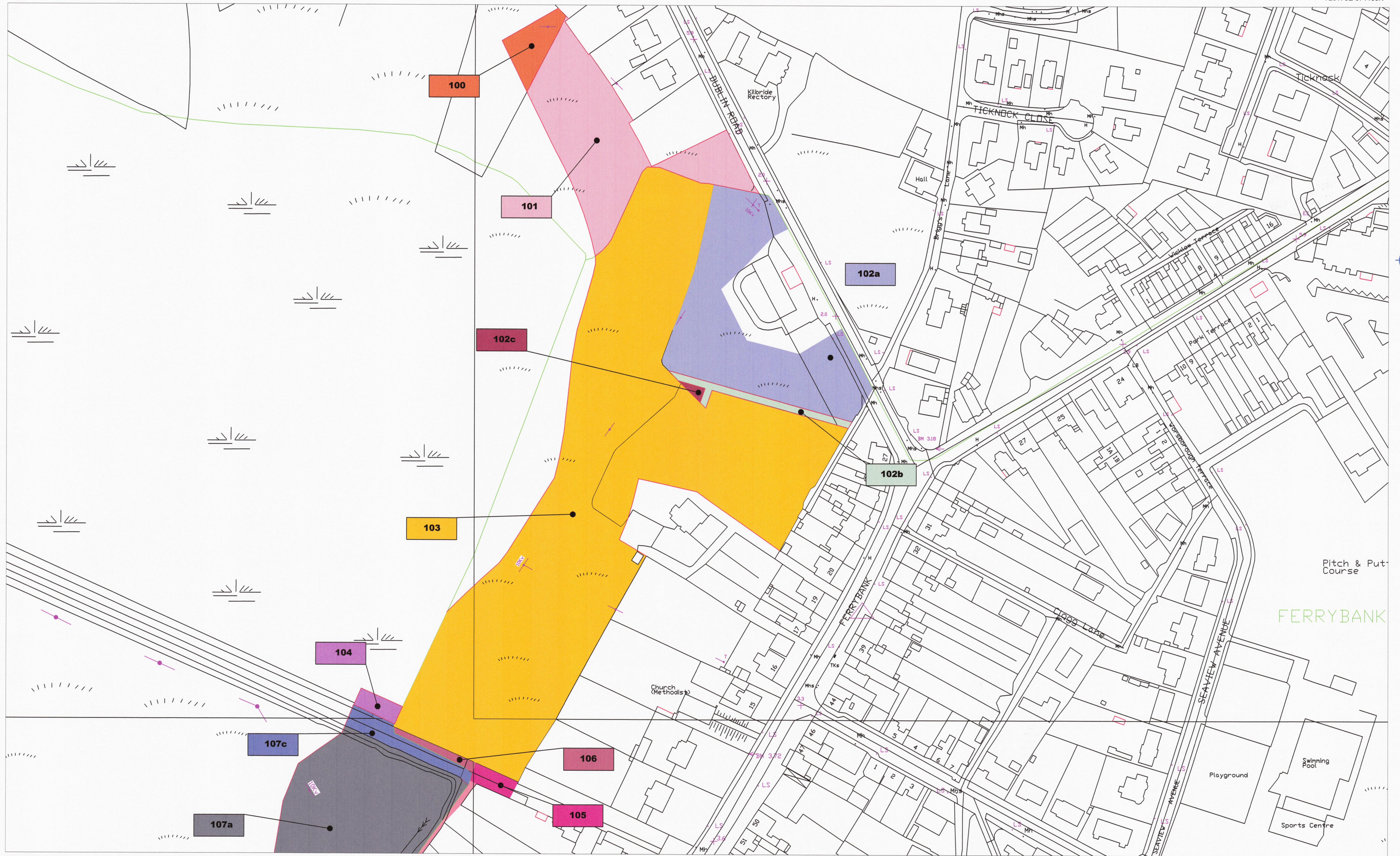



718873.1203mE 682175.6767mN

725173E 674189N



7724493E 673776N



WICKLOW COUNTY COUNCIL

County Buildings, Whitegates, Wicklow Town
Tel: +353-404-20100, Fax: +353-404-67792

NOTES

1. This drawing represents the particular instructions of Wicklow County Council. It is not intended for and should not be relied upon by any third party and no responsibility is undertaken to any third party.
2. Includes Ordnance Survey Ireland data reproduced under OSI Licence number 2319/35C/M/Wicklow County Council. Unauthorised reproduction infringes Ordnance Survey Ireland and Government of Ireland copyright. Ordnance Survey Ireland.

This map is computer generated from O.S. digitised file plotted in accordance with Land Registry Regulations.

Wicklow O.S. Sheets: 4428-A, 4428-C, 4428-07, 4428-11, 4428-12, 4428-16, 4428-17


Scale: As Shown

Date: April 2021

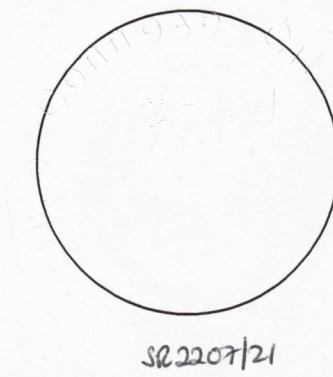
WICKLOW COUNTY COUNCIL
COMPULSORY PURCHASE AND TEMPORARY
ACQUISITION
(LANDS AT ARKLOW)
ORDER NO. 02 2021*

Dated the 25th day of May 2021
PRESENT when the Seal of WICKLOW COUNTY
COUNCIL was affixed hereto:-

Wicklow Chief Executive

 Chairman Nominated Member

 Director of Service Planning Development and Environment

 Director of Service Corporate Affairs



JOB TITLE:		LANDS AT ARKLOW	
DRAWING: CPO MAP		COMPULSORY PURCHASE ORDER MAP	
FILENAME:	022021-001	DWG. NO:	022021-001
SCALE:	1:1000 @ A1	DATE	April 2021
DRAWN BY:	FR	CHECKED BY:	MD
REVISION:	00		